
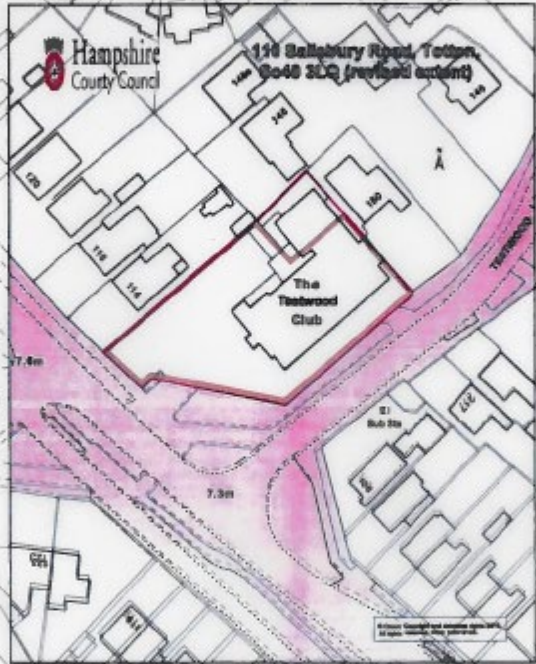
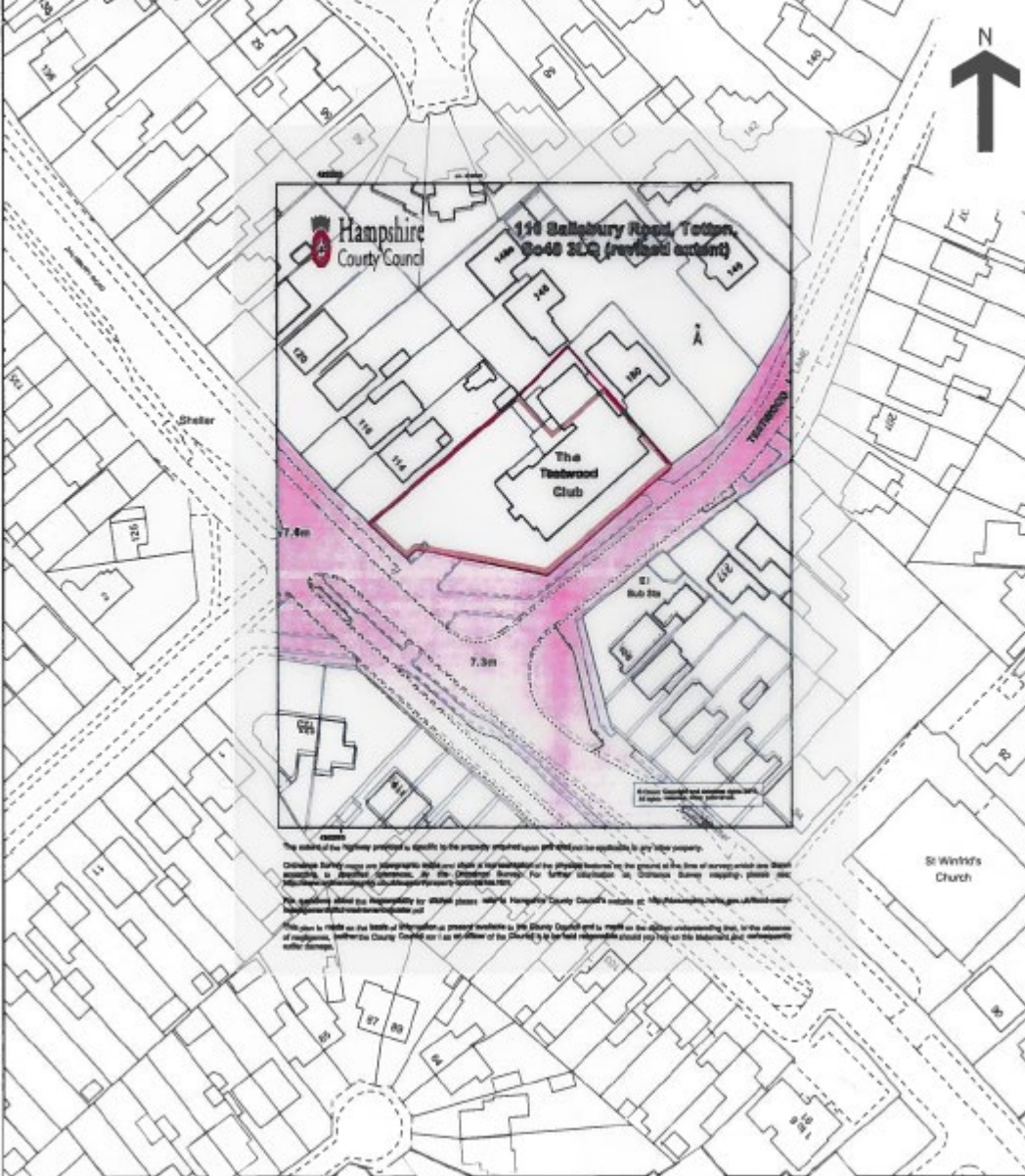


HM Land Registry
Pending title plan

Title number **HP774493**
Ordnance Survey map reference **SU3513NE**
Scale **1:1250**
Administrative area **Hampshire: New Forest**



© Crown copyright and database rights 2019 Ordnance Survey 100026316.
You are not permitted to copy, sub-license, distribute or sell any of this data to third parties in any form.



The extent of the highway proposed is specific to the property and is not intended to be applicable to any other property.
Ordnance Survey maps are photographic aerial and shall not be taken as evidence of the physical features on the ground at the time of survey which are shown on the map. Ordnance Survey maps are not intended to be used for legal purposes. For further information on Ordnance Survey mapping, please see www.ordnancesurvey.co.uk
We warrant that the responsibility for details shown on this Hampshire County Council's website is: <http://www.hampshire.gov.uk>
This plan is made on the basis of information provided to us by the County Council and is made on the understanding that, in the absence of negligence, Hampshire County Council nor any officer of the Council is to be held responsible should any loss or damage be suffered as a result of any error or omission.